






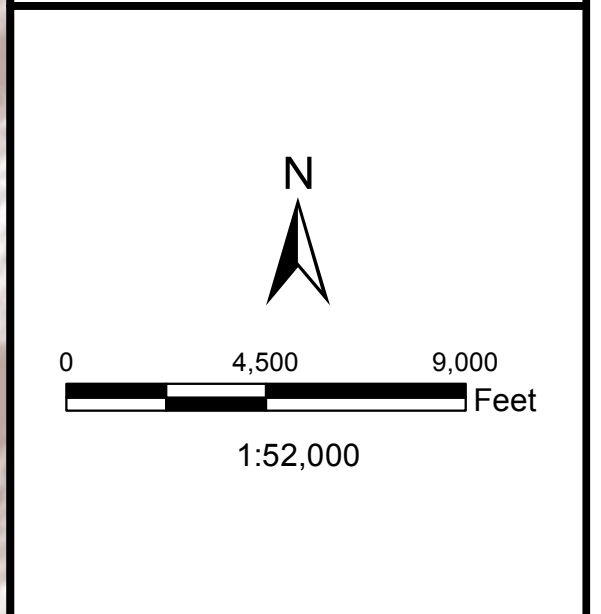


Figure 8
Potentiometric
Surface Elevation
Indian Lake
Borough Waterworks
PWSID# 4560025
Somerset County, PA
Source Water Protection
Technical Assistance Program

-  ILBW Well
 -  Stream
 -  20-ft Interval Contour
 -  Model Area
- Potentiometric Surface Elevation (ft amsl)
-  2961
 -  2309
 -  1927



Data Source
 ILBW Well, SSM, 2014
 Stream, (NHD) USGS, 2009
 Contours, SSM, 2014
 Model Area, SSM, 2014
 Potentiometric Surface, SSM, 2014
 Shaded Relief, Esri, 2013



SSM
 SSM GROUP, INC.

Engineering and Environmental Services
 Reading | Lehigh Valley
 P: 610.621.2000 F: 610.621.2001
 ssmgroup.com

08/13/14

